









## Directions from the Boat Compound to the Head of the Hooch

Maneuvers	Distance	Maps
 <b>1:</b> Start out going SOUTHEAST on RIVERSIDE DR / US-33 toward SCIOTO VIEW LN. Continue to follow US-33.	5.0 miles	<a href="#">Map</a>
 <b>2:</b> Merge onto OH-315 S via the ramp on the LEFT toward I-71.	1.7 miles	<a href="#">Map</a>
 <b>3:</b> OH-315 S becomes I-71 S (Crossing into KENTUCKY).	124.8 miles	<a href="#">Map</a>
 <b>4:</b> I-71 S becomes I-75 S (Crossing into TENNESSEE).	247.7 miles	<a href="#">Map</a>
 <b>5:</b> Keep LEFT to take I-75 S via EXIT 368 toward CHATTANOOGA.	83.3 miles	<a href="#">Map</a>
 <b>6:</b> Merge onto I-24 W via EXIT 2 toward I-59 / CHATTANOOGA / BIRMINGHAM.	6.3 miles	<a href="#">Map</a>
 <b>7:</b> Merge onto US-27 N via EXIT 178 toward DOWNTOWN / LOOKOUT MT / MARKET ST.	4.5 miles	<a href="#">Map</a>
 <b>8:</b> Take the US-127 N exit toward SIGNAL MTN.	0.3 miles	<a href="#">Map</a>
 <b>9:</b> Turn SLIGHT RIGHT onto SIGNAL MOUNTAIN RD / US-127 / TN-27 / TN-8.	1.3 miles	<a href="#">Map</a>
 <b>10:</b> End at <b>Ross' Landing Marina:</b> 802 Signal Mountain Rd, Chattanooga, TN 37405, US		<a href="#">Map</a>

**Total Est. Time:** 7 hours, 32 minutes     **Total Est. Distance:** 475.20 miles

Boat trailers, car-toppers and team buses will enter the venue from the West using Riverfront Parkway. Boat trailer parking is available on the venue in chalk marked parking spaces. Tow vehicles will need to leave the venue and will be allowed to return after 4:00 pm on Saturday, or when teams leave the venue. If it is necessary for an earlier departure on Saturday, please speak to a parking volunteer and request a parking space west of the Olgiati Bridge to make early departure easier. When leaving early, coordinate with the parking volunteer.

Team bus drop off and pick-up is west of the Olgiati Bridge (the bridge downstream and west of the finish line) adjacent to the boat trailer parking area. Limited bus parking is available along Riverfront Parkway west of the Olgiati Bridge. Once this area is filled, remaining buses will be asked to leave the venue and return when their teams are ready to leave the regatta site. An overflow bus parking area is available at the corner of Riverfront Parkway and Ash Street. Team bus drop off and pick-up is also permitted outside the Powery Alley roadblock. This area was underutilized last year so to avoid the long lines of buses on Riverfront Parkway in the afternoon, you may want to consider being picked up here.

Car-toppers should park in the marked parking spaces along Riverfront Parkway.

Team supporters dropping off food Saturday and Sunday should use the Aquarium turn-about at the end of Broad Street to load and unload. From this point it is a short walk to the venue seating and team tent area using the walkway between Aquarium buildings. Teams should load as much as possible on team buses, trucks and trailers to avoid this. Only a small number of vehicles will be allowed to do this at a time given the size of the turn-about. One person must stay with the vehicle.

Vendor access for deliveries will be from Chestnut Street. Limited vendor parking will be available behind the Aquarium on Riverfront Parkway and toward the Hunter Museum. Parking passes will be provided for vendors up to the number of available spaces. Vendors should make every effort to make deliveries before events begin and keep vehicles offsite during the regatta.

Handicapped parking is available on the venue. A valid Department of Transportation handicapped parking sticker will be required. Access for handicapped parking will be from Powery Alley west of Chestnut Street and from the Riverfront Parkway entrance. Handicapped parking is available under the Olgiati Bridge and on Powery Alley.

Regatta volunteers are asked to park in the public parking lots available throughout Chattanooga, or to take the free shuttle to the venue from their hotels. Emergency personnel may enter from Chestnut Street for EMTs or Riverfront Parkway for Water Rescue boat trailers. Water rescue boat trailers may be parked on Riverfront Parkway east of Market Street Bridge.

**NO OTHER VEHICLES WILL BE ALLOWED ON THE VENUE. THERE IS PLENTY OF SPECTATOR AND COMPETITOR PARKING WITHIN WALKING DISTANCE OF THE VENUE, OR WITHIN A SHORT, FREE SHUTTLE BUS RIDE TO THE VENUE.**

Venue Maps are available ([see maps](#)) for directions to the Regatta and for specific directions to the various entrances and parking facilities.

**Available Parking Sites:**

Shuttle Park North (deck closest to venue)

Shuttle Park South (deck, free shuttle ride from venue)

Unum/Provident surface lots (walking distance)

Free Chattanooga Shuttle buses run starting at 9:00am both Saturday and Sunday.

Please assist the Regatta Committee by observing the parking procedures noted above. By following these procedures, we will have a safe regatta.

**Boat Storage**

It is highly recommended to bring your own boat slings. As in past years, a limited number of boats trees will be available for boat storage. Storage of boats is at your own risk. The Regatta Committee cannot be responsible for improper storage of equipment.