









## Directions from the Griggs Boat Compound to the Cincinnati Regattas

Maneuvers	Distance	Maps
 <b>1:</b> Start out going SOUTHEAST on RIVERSIDE DR / US-33 toward SCIOTO VIEW LN. Continue to follow US-33.	5.0 miles	<a href="#">Map</a>
 <b>2:</b> Merge onto OH-315 S via the ramp on the LEFT toward I-71.	1.7 miles	<a href="#">Map</a>
 <b>3:</b> OH-315 S becomes I-71 S.	88.4 miles	<a href="#">Map</a>
 <b>4:</b> Merge onto I-275 E via EXIT 17A toward OH-32.	16.7 miles	<a href="#">Map</a>
 <b>5:</b> Take the BEECHMONT AVE / OH-125 exit- EXIT 65- toward AMELIA.	0.3 miles	<a href="#">Map</a>
 <b>6:</b> Turn LEFT onto OH-125 / OHIO PIKE. Continue to follow OH-125. As you pass through Amelia watch for the 25 mph zone – it is closely patrolled even at 6am. <b>If you need gasoline, there is a Kroger in this town on Route 125 that has a gas station.</b>	9.2 miles	<a href="#">Map</a>
 <b>7:</b> There is a light where you will turn into the East Fork State Park. This is a road called BANTAM. There is generally a banner sign on the corner heading into the park that reads: "Welcome Rowers." The park turnoff is about 2 miles past the Verbargs Furniture Store on the left and the last group of fast food stores. Look for brown park signs as well. Turn LEFT onto BANTAM.	1.2 miles	<a href="#">Map</a>
<b>8:</b> Drive .2 miles to the East Fork State park Entrance. Turn left into the park and follow the signs for the Beach. Drive about .9 mile, passing a cemetery and church on the left. Turn left where the park signs indicate the Beach and continue on for .6 mile to the lake. You will go down a small hill and the lake will be in front of you. The park is roughly 1 hour east of Cincinnati.	1.7 miles	
 <b>10:</b> End at <b>William H Harsha Lake:</b> Batavia, OH US		<a href="#">Map</a>

**Total Est. Time:** 2 hours, 12 minutes    **Total Est. Distance:** 124.54 miles